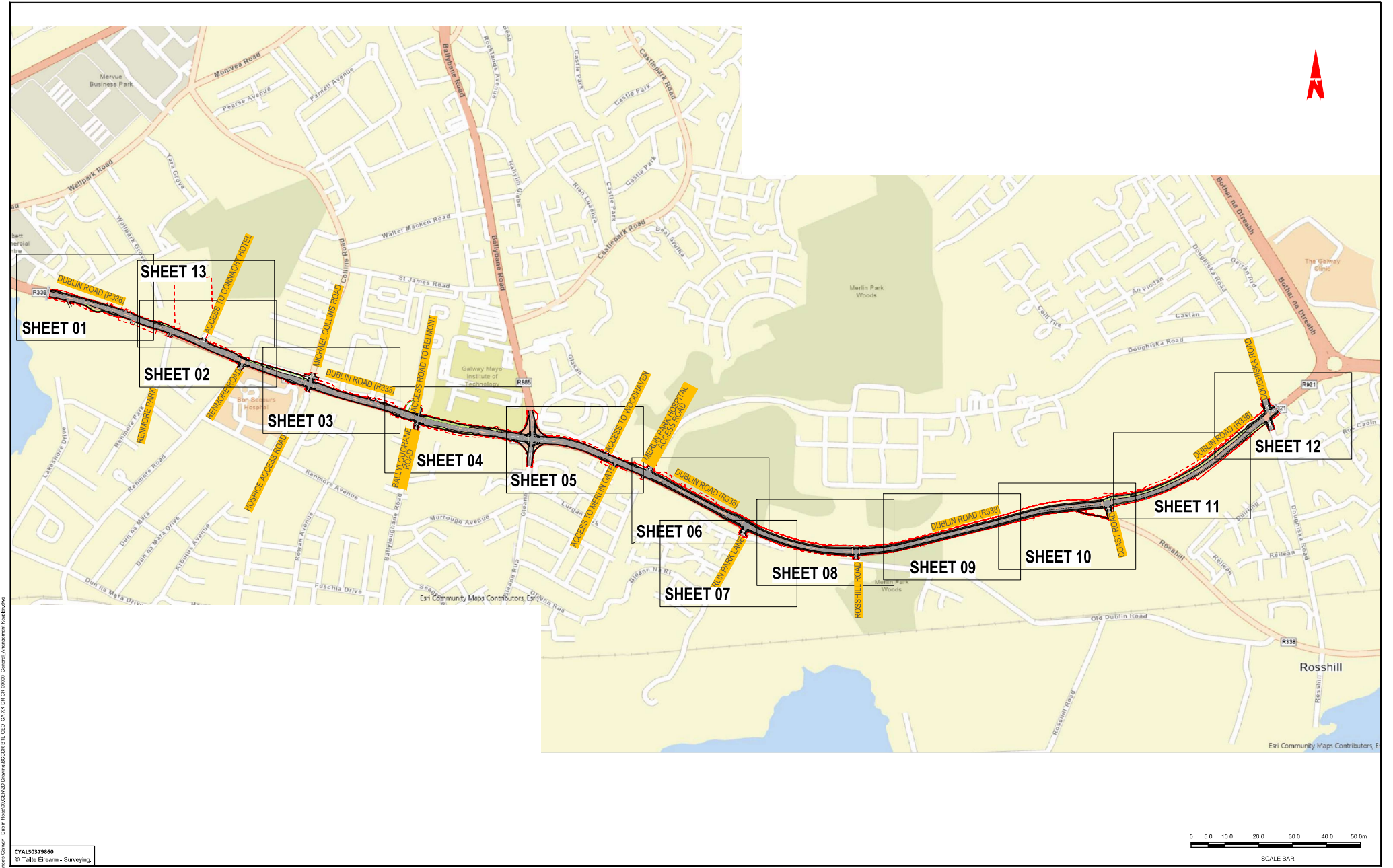


General Arrangement



R:\22 Projects\2007 - BusConnects Galway - Dublin Road\22-GEN00 Drawing\BGT-GA-BTL-GE0_GA-XR-CR-00000_General_Arrangement-Keyplan.dwg



CYAL50379860
© Tallie Eireann - Surveying.

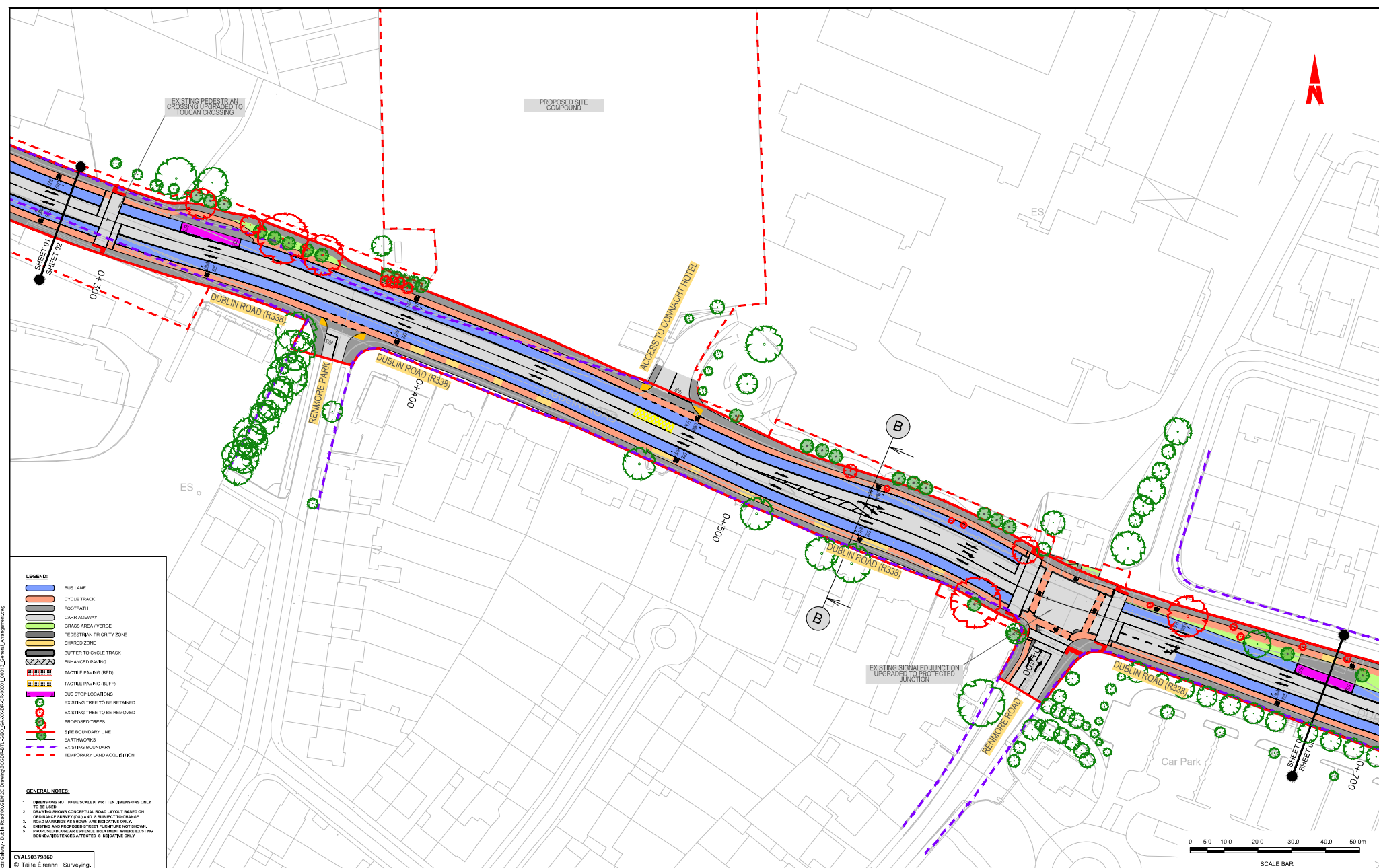


Notes:
DO NOT SCALE, use figured dimensions only.
All levels are referred to Ordnance Survey Datum, Mean High Water.
This drawing is the property of Barry Transportation. It is a confidential document and must not be copied, used, or its contents divulged without prior written consent. This document should not be relied on or used in circumstances other than those for which it was originally prepared. Barry Transportation accepts no responsibility for the document to any other party other than the party by whom it was commissioned.

Rev.	Date	Drawn	Description	Chkd	Appr.
01	26/12/24	GA	ISSUE FOR PLANNING	TO	JA

Project Title: BUSCONNECTS GALWAY : DUBLIN ROAD		Status:
Drawing Title: GENERAL ARRANGEMENT KEY PLAN SHEET 01 OF 01		A1
Designed: GW	Drawing No: BCGDR-BTL-GE0_GA-XR-CR-00000	Rev: C01
Drawn: GW	Scale at A1: 1:5000	
Approved: JN	Date: SEPTEMBER 2024	
Reviewed: JN		

File Name: R:\22 Projects\2017 - BusConnects Galway - Dublin Road\02_General Arrangement\02001_General Arrangement.dwg



LEGEND:

- BUS LANE
- CYCLE TRACK
- FOOTPATH
- CARRAGEWAY
- GRASS AREA / VERGE
- PEDESTRIAN PRIORITY ZONE
- SHARED ZONE
- BUFFER TO CYCLE TRACK
- ENHANCED PAVING
- TACTILE PAVING (RED)
- TACTILE PAVING (BUFF)
- BUS STOP LOCATIONS
- EXISTING TREE TO BE RETAINED
- EXISTING TREE TO BE REMOVED
- PROPOSED TREES
- SPT BOUNDARY LINE
- EARTHWORKS
- EXISTING BOUNDARY
- TEMPORARY LAND ACQUISITION

GENERAL NOTES:

1. DIMENSIONS NOT TO BE SCALED, WRITTEN DIMENSIONS ONLY TO BE USED.
2. DRAWING SHOWS CONCEPTUAL ROAD LAYOUT BASED ON ORDNANCE SURVEY DATA AND IS SUBJECT TO CHANGE.
3. ROAD MARKINGS AS SHOWN ARE REGULATIVE ONLY.
4. EXISTING AND PROPOSED STREET FURNITURE NOT SHOWN.
5. PROPOSED BOUNDARY LINES ARE FOR INFORMATION ONLY.
6. PROPOSED BOUNDARY LINES ARE FOR INFORMATION ONLY.

CYAL50379860
© Taithe Éireann - Surveying

Tionscadal Éireann
Project Ireland
2040

BUS CONNECTS
GALWAY
SUSTAINABLE TRANSPORT FOR A BETTER CITY

NTA
Udarás Náisiúnta Iompair
National Transport Authority

BARRY
TRANSPORTATION

egis



NOTES:

DO NOT SCALE, use figured dimensions only.

All roads are referred to Ordnance Survey Datum, Mean High.

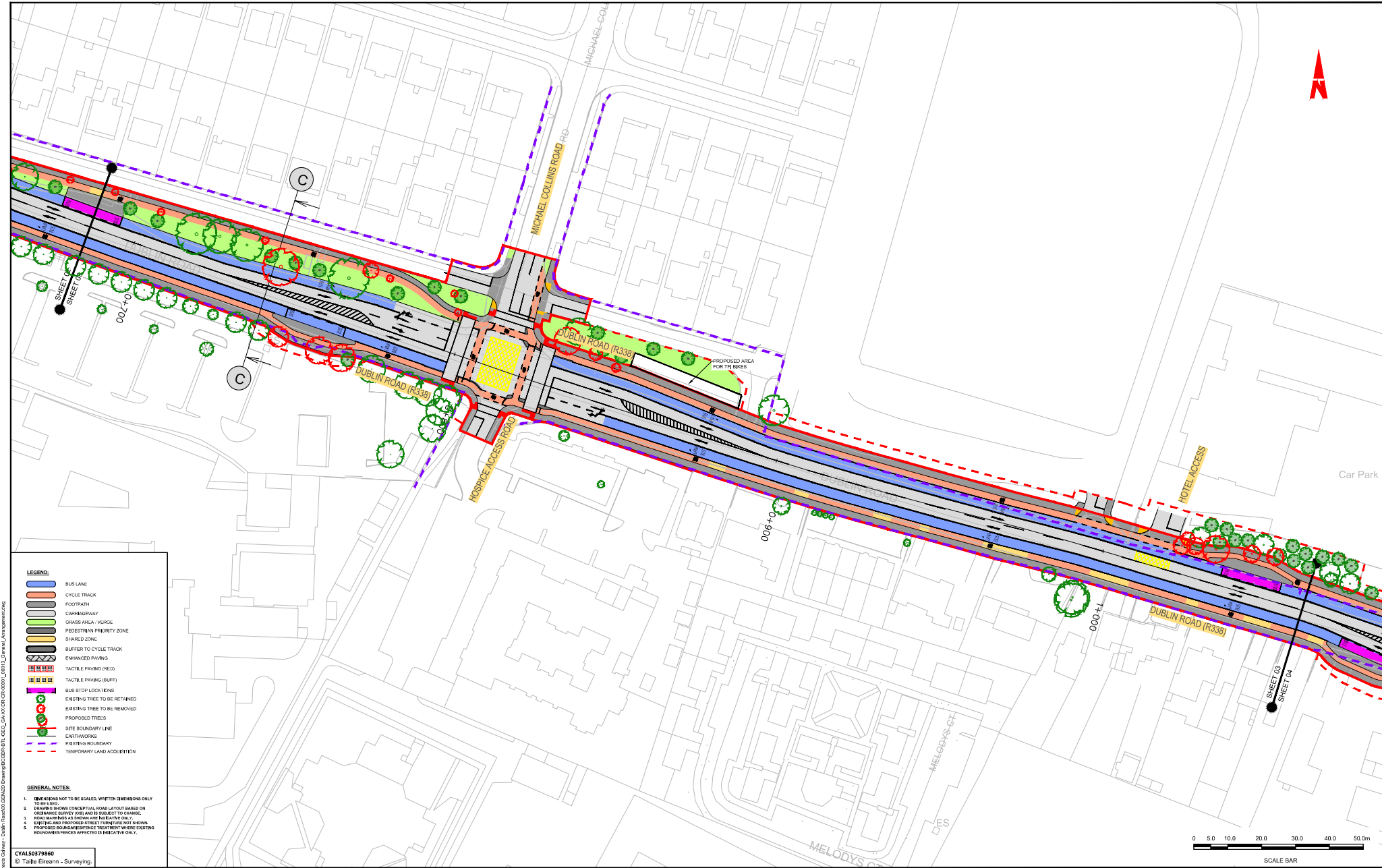
This drawing is the property of Barry Transportation. It is a confidential document and must not be copied, used, or its contents divulged without prior written consent. This document should not be relied on or used in circumstances other than those for which it was originally prepared. Barry Transportation accepts no responsibility for the document to any other party other than the party by whom it was commissioned.

Rev.	Date	Drawn	Description	Chk'd	Appr'd
01	26.03.24	GA	ISSUE FOR PLANNING	TD	JN

Project Title:	BUSCONNECTS GALWAY: DUBLIN ROAD	Status:	A1
Drawing Title:	GENERAL ARRANGEMENT SHEET 02 OF 13	Rev:	C01
Designed:	WV	Drawn:	WV
Approved:	JN	Reviewed:	JN
Drawn:	WV	Scale at A1:	1:500
Reviewed:	JN	Date:	APRIL 2023

Project Title:	BUSCONNECTS GALWAY: DUBLIN ROAD	Status:	A1
Drawing Title:	GENERAL ARRANGEMENT SHEET 02 OF 13	Rev:	C01
Designed:	WV	Drawn:	WV
Approved:	JN	Reviewed:	JN
Drawn:	WV	Scale at A1:	1:500
Reviewed:	JN	Date:	APRIL 2023

File Name: R332 Projects\20207 - BusConnects Galway - Dublin Road\GEN000 Drawing\BEGDR-BTL-GE0_GA-XC-DR-CR-00001_00111_External_Arrangement.dwg



- LEGEND:**
- BUS LANE
 - CYCLE TRACK
 - FOOTPATH
 - CARRIAGEWAY
 - GRASS AREA / VERGE
 - PEDESTRIAN PRIORITY ZONE
 - SHARED ZONE
 - BUFFER TO CYCLE TRACK
 - ENHANCED PAVING
 - TACTILE PAVING (HED)
 - TACTILE PAVING (RUPP)
 - BUS STOP LOCATIONS
 - EXISTING TREE TO BE RETAINED
 - EXISTING TREE TO BE REMOVED
 - PROPOSED TREES
 - SITE BOUNDARY LINE
 - EARTHWORKS
 - EXISTING BOUNDARY
 - TEMPORARY LAND ACQUISITION

- GENERAL NOTES:**
1. DIMENSIONS NOT TO BE SCALED, WRITTEN DIMENSIONS ONLY TO BE USED.
 2. DRAWING SHOWS CONCEPTUAL ROAD LAYOUT BASED ON ORDNANCE SURVEY DATA AND IS SUBJECT TO CHANGE.
 3. ROAD MARKINGS AS SHOWN ARE INDICATIVE ONLY.
 4. EXISTING AND PROPOSED STREET FURNITURE NOT SHOWN.
 5. PROPOSED SOUND/SMELL/TREATMENT WHERE EXISTING SOUND/SMELL/TREATMENT IS INDICATIVE ONLY.

CYAL50379860
© Taithe Eireann - Surveying.

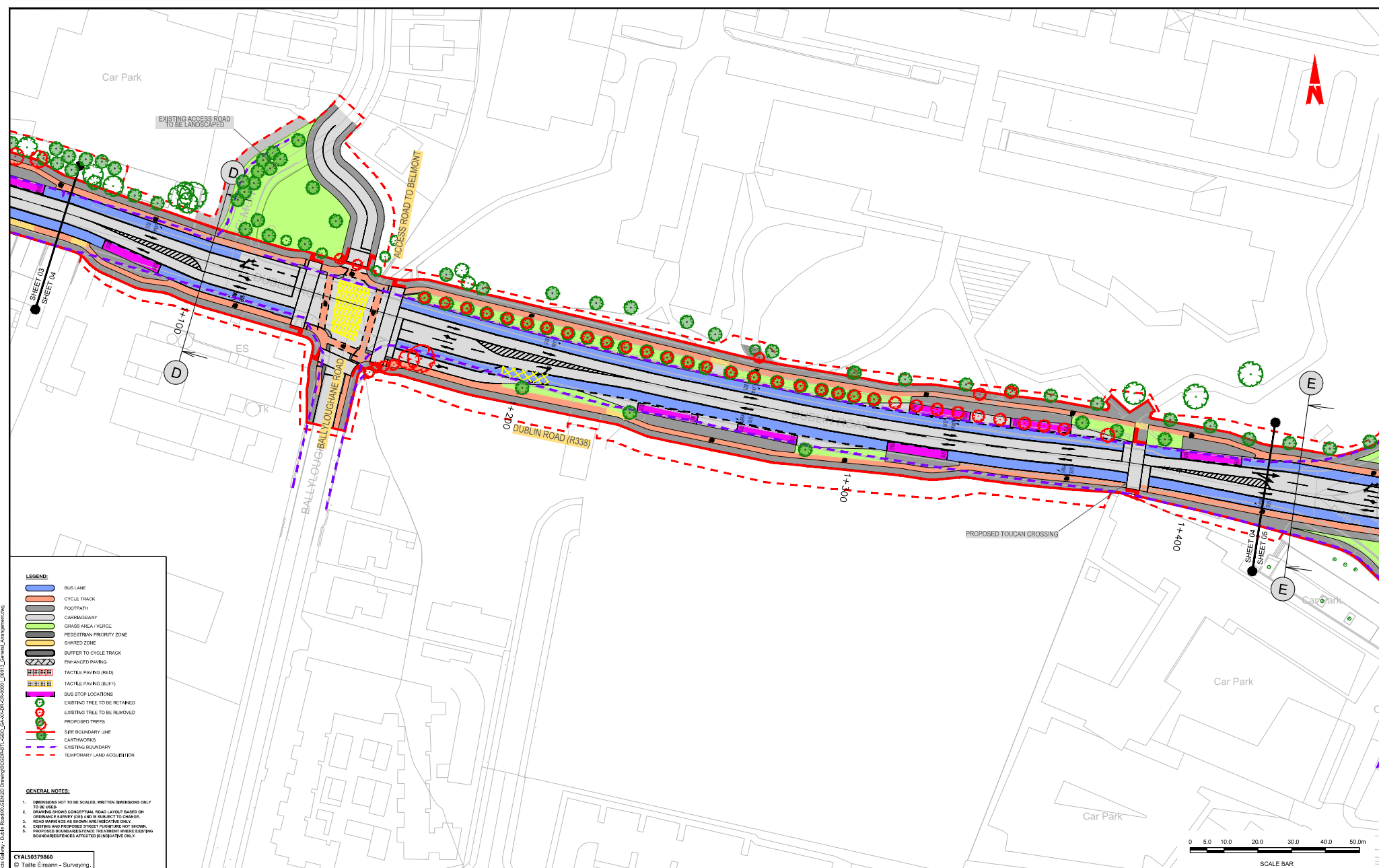


Notes:
DO NOT SCALE, use figured dimensions only.
All levels are referred to Ordnance Survey Datum, Mean High.
This drawing is the property of Barry Transportation. It is a confidential document and must not be copied, used, or its contents divulged without prior written consent. This document should not be relied on or used in circumstances other than those for which it was originally prepared. Barry Transportation accepts no responsibility for this document to any other party other than the party by whom it was commissioned.

Rev.	Date	Drawn	Description	Chkd	Appr.
001	06/03/24	001	BUILD FOR PLANNING	TO	JA

Project Title: BUSCONNECTS GALWAY: DUBLIN ROAD			Status:
Drawing Title: GENERAL ARRANGEMENT SHEET 03 OF 13			A1
Designed: WV	Drawing No:	BCGDR-BTL-GE0_GA-XC-DR-CR-00003	Rev: C01
Drawn: WV	Scale at A1:	1:500	
Approved: JH	Date:	APRIL 2023	
Reviewed: JH			

File Name: R:\22 Projects\2017 - BusConnects Galway - Dublin Road\0000 Drawing\0000\PART1_KED_Galway\CR-0000_0001_General_Arrangement.dwg



LEGEND:

- BUS LANE
- CYCLE TRACK
- FOOTPATH
- CARRIAGEWAY
- GRASS AREA / VERGE
- PEDESTRIAN PRIORITY ZONE
- SHARED ZONE
- BUFFER TO CYCLE TRACK
- ENHANCED PAVING
- TACTILE PAVING (RED)
- TACTILE PAVING (BUFF)
- BUS STOP LOCATIONS
- EXISTING TREES TO BE RETAINED
- EXISTING TREES TO BE REMOVED
- PROPOSED TREES
- SPTT BOUNDARY LINE
- EARTHWORKS
- EXISTING BOUNDARY
- TEMPORARY LAND ACQUISITION

GENERAL NOTES:

1. DIMENSIONS NOT TO BE SCALED. WRITTEN DIMENSIONS ONLY TO BE USED.
2. DRAWING SHOWS CONCEPTUAL ROAD LAYOUT BASED ON ORIGINALLY SURVEYED ONE AND IS SUBJECT TO CHANGE.
3. ROAD MARKINGS AS SHOWN ARE INDICATIVE ONLY.
4. EXISTING AND PROPOSED STREET FURNITURE NOT SHOWN.
5. PROPOSED BOUNDARIES/ENCEINTS THAT MEET WHERE EXISTING BOUNDARIES/ENCEINTS INTERSECTIVE ONLY.

CYAL50379860
© Tábla Eireann - Surveying.

Notes:

DO NOT SCALE, use figured dimensions only.

All roads are referred to Ordnance Survey Datum, Mean High.

This drawing is the property of Barry Transportation. It is a confidential document and must not be copied, used, or its contents divulged without prior written consent. This document should not be relied on or used in circumstances other than those for which it was originally prepared. Barry Transportation accepts no responsibility for this document to any other party other than the party by whom it was commissioned.

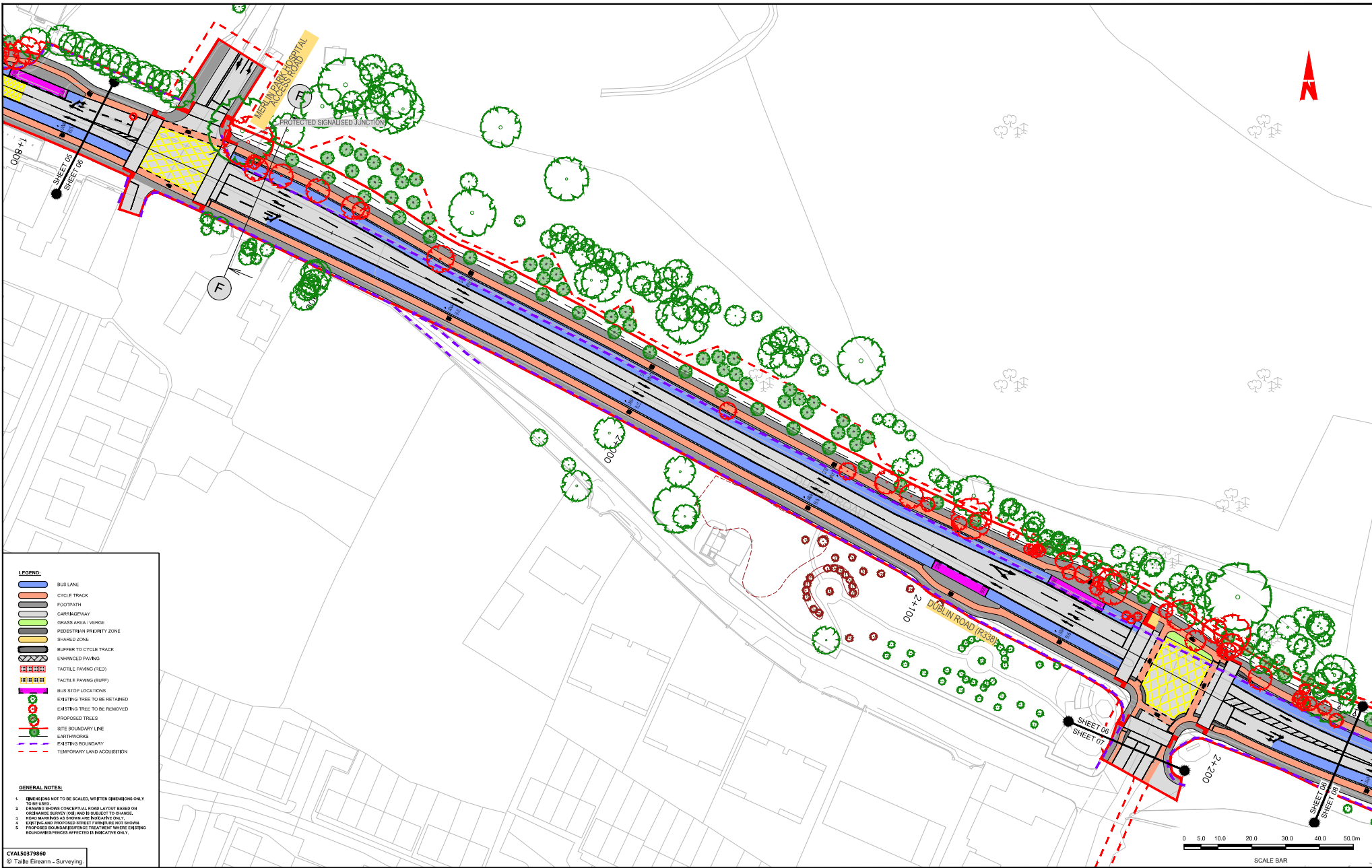
Rev.	Date	Drawn	Description	Chk'd	Appr.
001	26/03/24	GA	ISSUE FOR PLANNING	TD	JN

Project Title: BUSCONNECTS GALWAY: DUBLIN ROAD		Status:
Drawing Title: GENERAL ARRANGEMENT SHEET 04 OF 13		A1
Designed: WV	Drawing No: BC00R-BTL-GEO_GA-XX-DR-CR-00004	Rev: C01
Drawn: WV	Scale at A1: 1:500	
Approved: JN	Date: APRIL 2023	
Reviewed: JN		



Project Title: BUSCONNECTS GALWAY: DUBLIN ROAD		Status: A1
Drawing Title: GENERAL ARRANGEMENT SHEET 05 OF 13		
Designed: WW	Drawing No. BCGDR-BTL-GE0_GA-XX-DR-CR-00005	Rev: C01
Drawn: WV		
Approved: JN	Scale at A1: 1:500	
Reviewed: JN	Date: APRIL 2023	

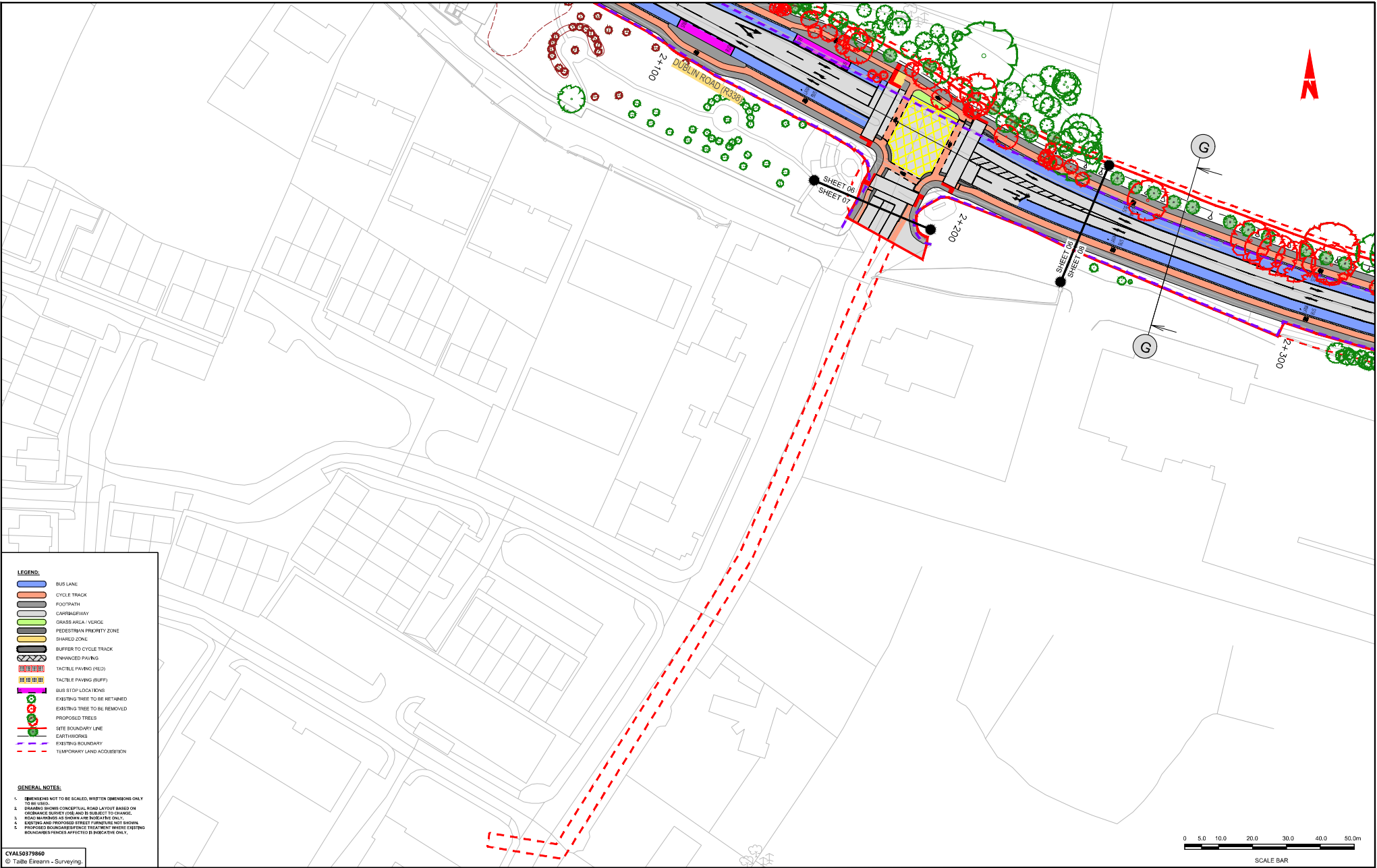
File Name: R:\22 Projects\2207 - BusConnects Galway - Dublin Road\GEN00 Drawing\B01DR-RTL-GE0_GA-XC-DR-CR-00001_00011_External_Arrangement.dwg



Rev.	Date	Drawn	Description	Chkd	Appr
001	06/03/24	001	BSL6 FOR PLANNING	TO	JA

Project Title:	BUSCONNECTS GALWAY: DUBLIN ROAD	Status:	A1
Drawing Title:	GENERAL ARRANGEMENT SHEET 06 OF 13	Rev:	C01
Designed: WV	Drawing No. BCGDR-8TL-GE0_GA-XC-DR-CR-00006		
Drawn: WV	Scale at A1: 1:500		
Approved: JH	Date: APRIL 2023		
Reviewed: JH			

File Name: R:\22 Projects\2207 - BusConnects Galway - Dublin Road\GEN00 Drawing\B0008-RTL-GE0_GA-XC-DR-CR-0007_0001_External_Arrangement.dwg



LEGEND:

- BUS LANE
- CYCLE TRACK
- FOOTPATH
- CARBAGEWAY
- GRASS AREA / VERGE
- PEDESTRIAN PRIORITY ZONE
- SHARED ZONE
- BUFFER TO CYCLE TRACK
- ENHANCED PAVING
- TACTILE PAVING (HED)
- TACTILE PAVING (BUPP)
- BUS STOP LOCATIONS
- EXISTING TREE TO BE RETAINED
- EXISTING TREE TO BE REMOVED
- PROPOSED TREES
- SITE BOUNDARY LINE
- EARTHWORKS
- EXISTING BOUNDARY
- TEMPORARY LAND ACQUISITION

GENERAL NOTES:

- DIMENSIONS NOT TO BE SCALED, WRITTEN DIMENSIONS ONLY TO BE USED.
- DRAWING SHOWS CONCEPTUAL ROAD LAYOUT BASED ON ORDNANCE SURVEY DATA AND IS SUBJECT TO CHANGE.
- ROAD MARKINGS AS SHOWN ARE INDICATIVE ONLY.
- EXISTING AND PROPOSED STREET FURNITURE NOT SHOWN.
- PROPOSED BOUNDARY/REFERENCE TREATMENT WHERE EXISTING BOUNDARIES/ENCES APPLICABLE IS INDICATIVE ONLY.

CYAL50379860
© Taisle Eireann - Surveying.



Notes:

DO NOT SCALE, use figured dimensions only.

All levels are referred to Ordnance Survey Datum, Mdn Head.

This drawing is the property of Barry Transportation. It is a confidential document and must not be copied, used, or its contents divulged without prior written consent. This document should not be relied on or used in circumstances other than those for which it was originally prepared. Barry Transportation accepts no responsibility for this document to any other party other than the party by whom it was commissioned.

Rev.	Date	Drawn	Description	Chkd	Appr.
001	06/03/24	001	BLUE FOR PLANNING		

Project Title: BUSCONNECTS GALWAY: DUBLIN ROAD

Drawing Title: GENERAL ARRANGEMENT SHEET 07 OF 13

Designed: WV

Drawn: WV

Approved: JH

Reviewed: JH

Drawing No: BCGDR-8TL-GE0_GA-XC-DR-CR-00007

Scale at A1: 1:500

Date: APRIL 2023

Status: A1

Rev: C01

File Name: R:\22 Projects\2207 - BusConnects Galway - Dublin Road\GEN00 Drawing\B01-RTL-GEN0_GA-XI-DR-CR-0000_00011_External_Arrangement.dwg



LEGEND:

- BUS LANE
- CYCLE TRACK
- FOOTPATH
- CARBAGEWAY
- GRASS AREA / VERGE
- PEDESTRIAN PRIORITY ZONE
- SHARED ZONE
- BUFFER TO CYCLE TRACK
- ENHANCED PAVING
- TACTILE PAVING (HED)
- TACTILE PAVING (RUFF)
- BUS STOP LOCATIONS
- EXISTING TREE TO BE RETAINED
- EXISTING TREE TO BE REMOVED
- PROPOSED TREES
- SITE BOUNDARY LINE
- EARTHWORKS
- EXISTING BOUNDARY
- TEMPORARY LAND ACQUISITION

GENERAL NOTES:

1. DIMENSIONS NOT TO BE SCALED, WRITTEN DIMENSIONS ONLY TO BE USED.
2. DRAWING SHOWS CONCEPTUAL ROAD LAYOUT BASED ON ORDNANCE SURVEY DATA AND IS SUBJECT TO CHANGE.
3. ROAD MARKINGS AS SHOWN ARE INDICATIVE ONLY.
4. EXISTING AND PROPOSED STREET FURNITURE NOT SHOWN.
5. PROPOSED BOUNDARY TREATMENT WHERE EXISTING BOUNDARIES TEND TO BE INCONCLUSIVE IS INDICATIVE ONLY.

CYAL50379860
© Taithe Eireann - Surveying.

Notes:

DO NOT SCALE, use figured dimensions only.

All levels are referred to Ordnance Survey Datum, Mdn Head.

This drawing is the property of Barry Transportation. It is a confidential document and must not be copied, used, or its contents divulged without prior written consent. This document should not be relied on or used in circumstances other than those for which it was originally prepared. Barry Transportation accepts no responsibility for this document to any other party other than the party by whom it was commissioned.

Rev.	Date	Drawn	Description	Chkd	Appr.
001	06/03/24	001	B01-RTL FOR PLANNING	TO	JA

Project Title: BUSCONNECTS GALWAY: DUBLIN ROAD

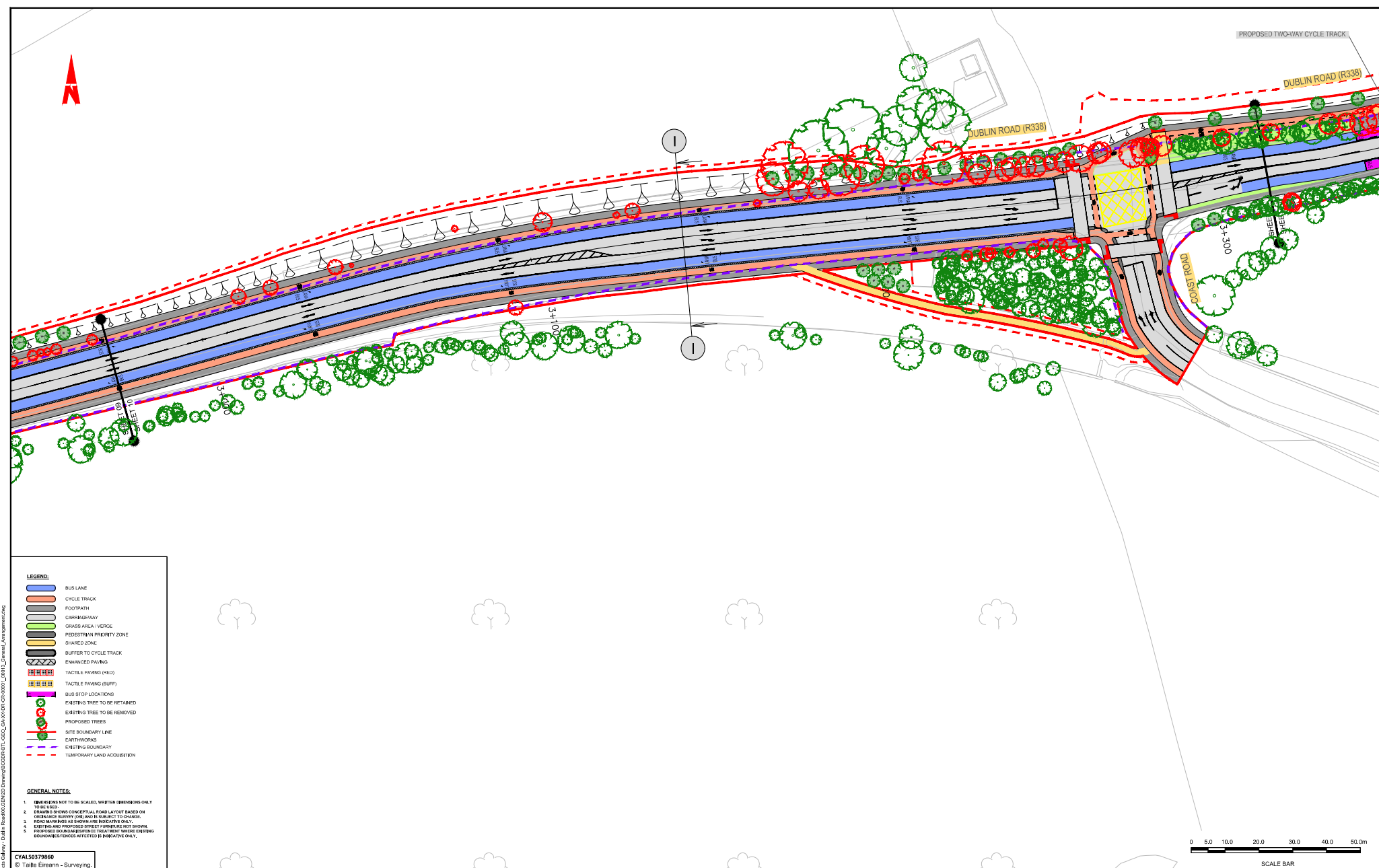
Drawing Title: GENERAL ARRANGEMENT
SHEET 06 OF 13

Designed: WV
Drawn: WV
Approved: JH
Reviewed: JH

Drawing No: BCGDR-8TL-GEN0_GA-XI-DR-CR-00008
Scale at A1: 1:500
Date: APRIL 2023

Status: A1
Rev: C01

File Name: R332 Projects\20207 - BusConnects Galway - Dublin Road\GEN00 Drawing\B000R-RTL-GE0_GA-XC-DR-CR-0010_0011_1 Internal_Arrangement.dwg



- LEGEND:**
- BUS LANE
 - CYCLE TRACK
 - FOOTPATH
 - CARRIAGEWAY
 - GRASS AREA / VERGE
 - PEDESTRIAN PRIORITY ZONE
 - SHARED ZONE
 - BUFFER TO CYCLE TRACK
 - ENHANCED PAVING
 - TACTILE PAVING (HED)
 - TACTILE PAVING (BUPP)
 - BUS STOP LOCATIONS
 - EXISTING TREE TO BE RETAINED
 - EXISTING TREE TO BE REMOVED
 - PROPOSED TREES
 - SITE BOUNDARY LINE
 - EARTHWORKS
 - EXISTING BOUNDARY
 - TEMPORARY LAND ACQUISITION

GENERAL NOTES:

1. DIMENSIONS NOT TO BE SCALED, WRITTEN DIMENSIONS ONLY TO BE USED.
2. DRAWING SHOWS CONCEPTUAL ROAD LAYOUT BASED ON ORDNANCE SURVEY DATA AND IS SUBJECT TO CHANGE.
3. ROAD MARKINGS AS SHOWN ARE INDICATIVE ONLY.
4. EXISTING AND PROPOSED STREET FURNITURE NOT SHOWN.
5. PROPOSED SOUND/SMELL/TREATMENT WHERE EXISTING SOUND/SMELL/TREATMENT IS INDICATIVE ONLY.

CYAL50379860
© Taisle Eireann - Surveying.

Notes:

DO NOT SCALE, use figured dimensions only.

All levels are referred to Ordnance Survey Datum, Mdn Head.

This drawing is the property of Barry Transportation. It is a confidential document and must not be copied, used, or its contents divulged without prior written consent. This document should not be relied on or used in circumstances other than those for which it was originally prepared. Barry Transportation accepts no responsibility for this document to any other party other than the party by whom it was commissioned.

Rev.	Date	Drawn	Description	Chkd	Appr.
001	06/03/24	001	BLUE FOR PLANNING		

Project Title: BUSCONNECTS GALWAY: DUBLIN ROAD

Drawing Title: GENERAL ARRANGEMENT SHEET 10 OF 13

Designed: WV

Drawn: WV

Approved: JH

Reviewed: JH

Drawing No: BCGDR-8TL-GE0_GA-XC-DR-CR-0010

Scale at A1: 1:500

Date: APRIL 2023

Status: A1

Rev: C01

File Name: R332 Projects\20207 - BusConnects Galway - Dublin Road\GEN00 Drawing\B000R-RTL-GE0_GA-XC-DR-CR-0010_0011_1 Internal_Arrangement.dwg

File Name: R:\22 Projects\22077 - BusConnects Galway - Dublin Road\000\GEN00 Drawing\B00DR-RTL-GE0_GA-XC-DR-CR-0001_200117_External_Arrangement.dwg



